



CONSORZIO DI BONIFICA DELL'UFITA



CONSORZIO DI BONIFICA DELL'UFITA (AV)



PROGETTO DEFINITIVO

CUP: E96G21006260001

INTERVENTI DI AMMODERNAMENTO TECNOLOGICO, DI MANUTENZIONE STRAORDINARIA,
DI AUTOMAZIONE E TELECONTROLLO DEGLI
IMPIANTI IRRIGUI DEL FONDOVALLE UFITA - AREA "A"
FINALIZZATI ALLA OTTIMIZZAZIONE, ALL'EFFICIENZA ED AL RISPARMIO DELLA RISORSA IDRICA

ELABORATO:

SdP13	PARTICOLARI COSTRUTTIVI: ATTRAVERSAMENTI RETE SNAM	SCALA: 1:varie
-------	---	-------------------

Ufficio Progettazione Consorzio

Ing. Roberto Rocco ROSSETTI

Geom. Vincenzo DI MINICO

Collaboratori esterni:

Ing. Martina GRASSO

Ing. Francesco TRIGGIANESE

Approvato: Il R.U.P.

Ing. Elziario GRASSO

Il Presidente

Francesco VIGORITA

ISO 9001 - 2015	CODICE ENTE DANIA			COMMESSA		LOTTO	FASE			
	1	5	.	0	2	.	0	0	1	8 - 3 7 6
	REV.	Descrizione	Redatto	Data	Verificato	Data	Approvato	Data	Autorizzato / Data	

Quadro d'unione delle Aree Irrigue

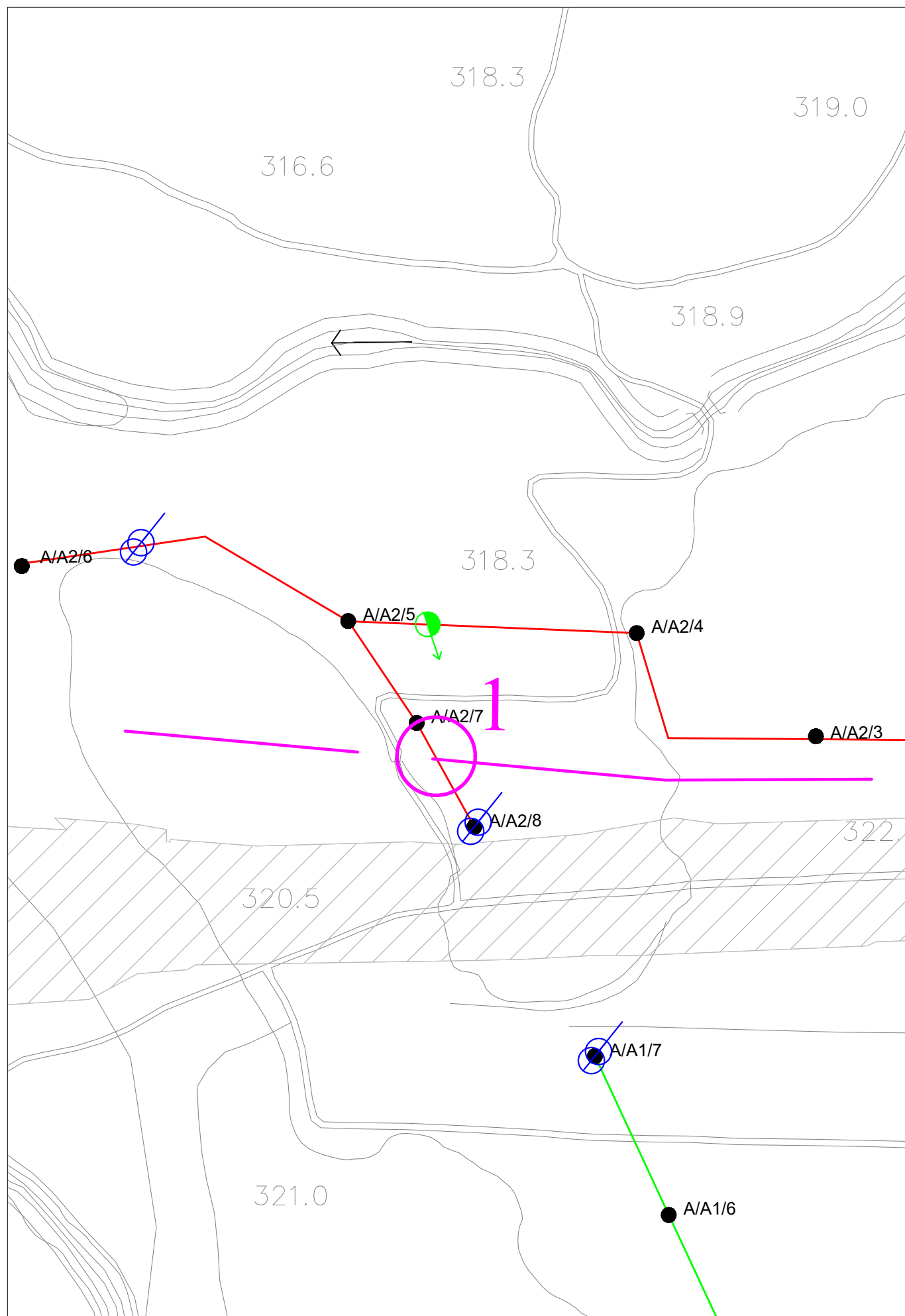


LEGENDA

RETE IRRIGUA		condotte principali AREA "B" - FONDOVALLE
		condotte terziarie AREA "B" - FONDOVALLE
		condotte pead AREA "B" - FONDOVALLE (non in progetto)
		condotte pfrv AREA "B" - FONDOVALLE (non in progetto)
INFRASTRUTTURE PREESISTENTI		tracciato rete SNAM
		tracciato rete FOGNARIA
		strade
		corsi d'acqua
INTERFERENZE "EFFETTIVE" CENSITE		interferenze con strade provinciali
		interferenze con strade ASI
		interferenze con strade comunali
		interferenze con strade interpoderali
		interferenze con fognature comunali
		interferenze con corsi d'acqua
		interferenze con rete SNAM

[illegible]

STRALCIO CATASTALE - 1:2000

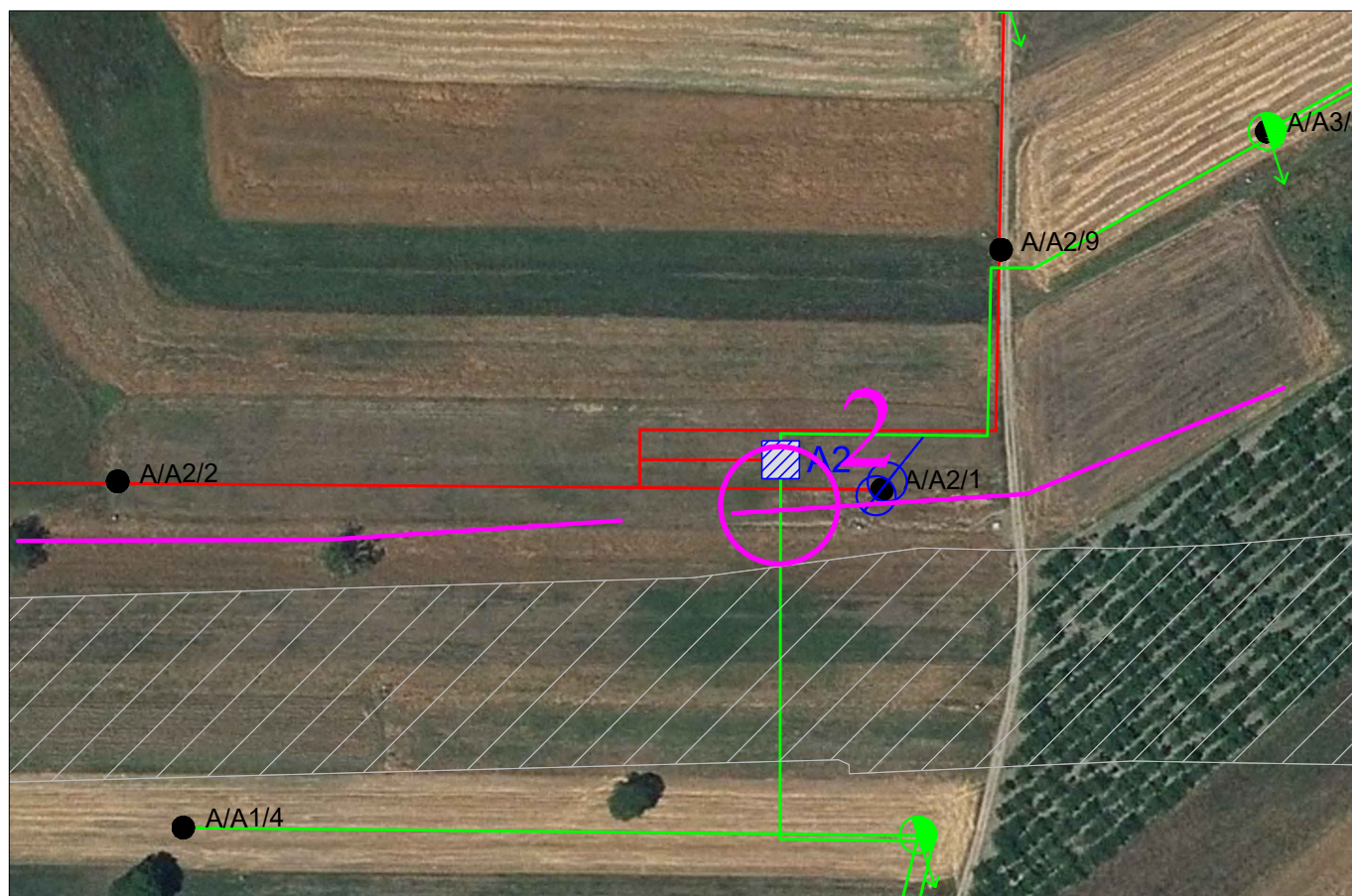


STRALCIO AEROFOTOGRAMMETRICO - 1:2000

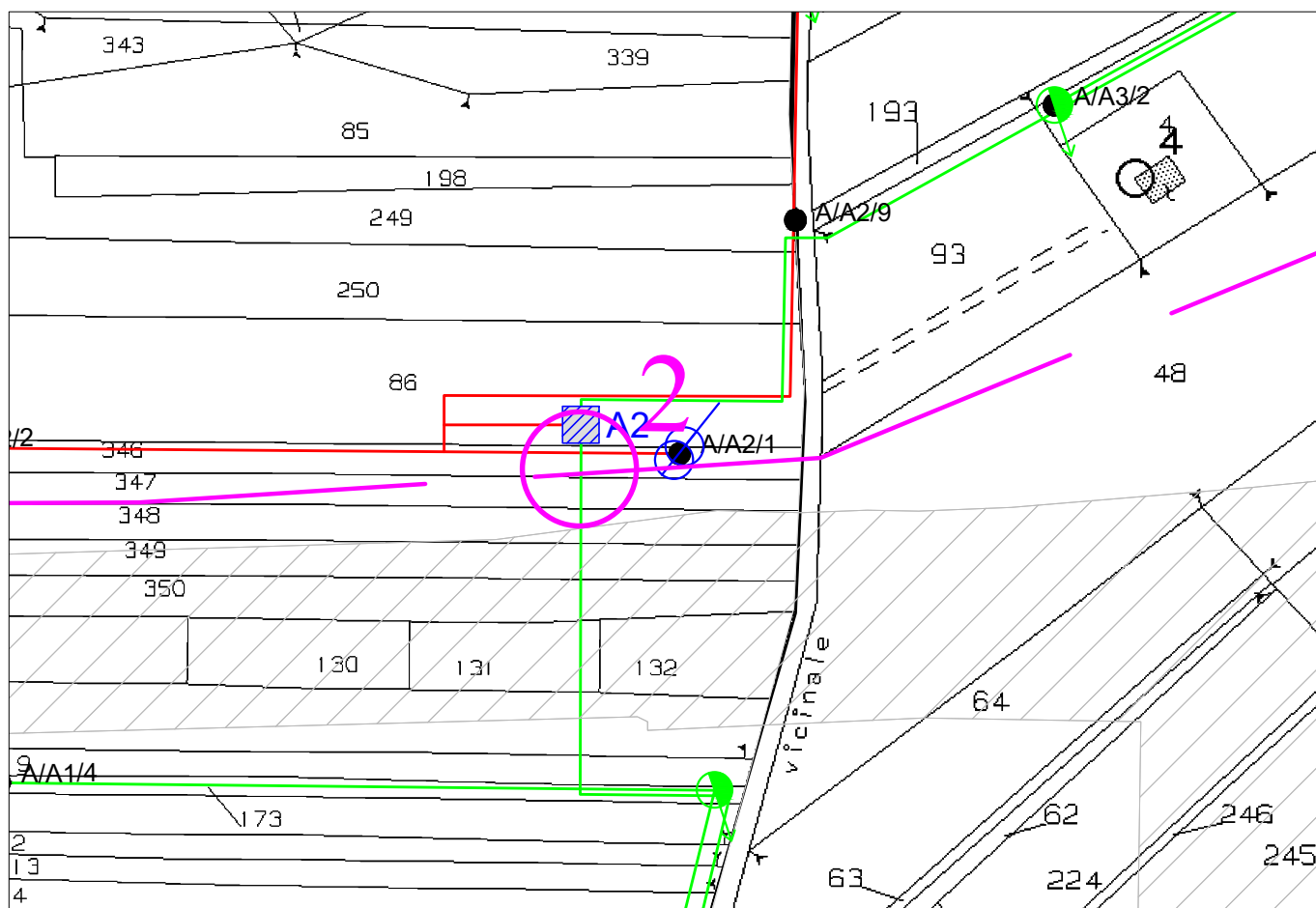


ATTRAVERSAMENTO 1

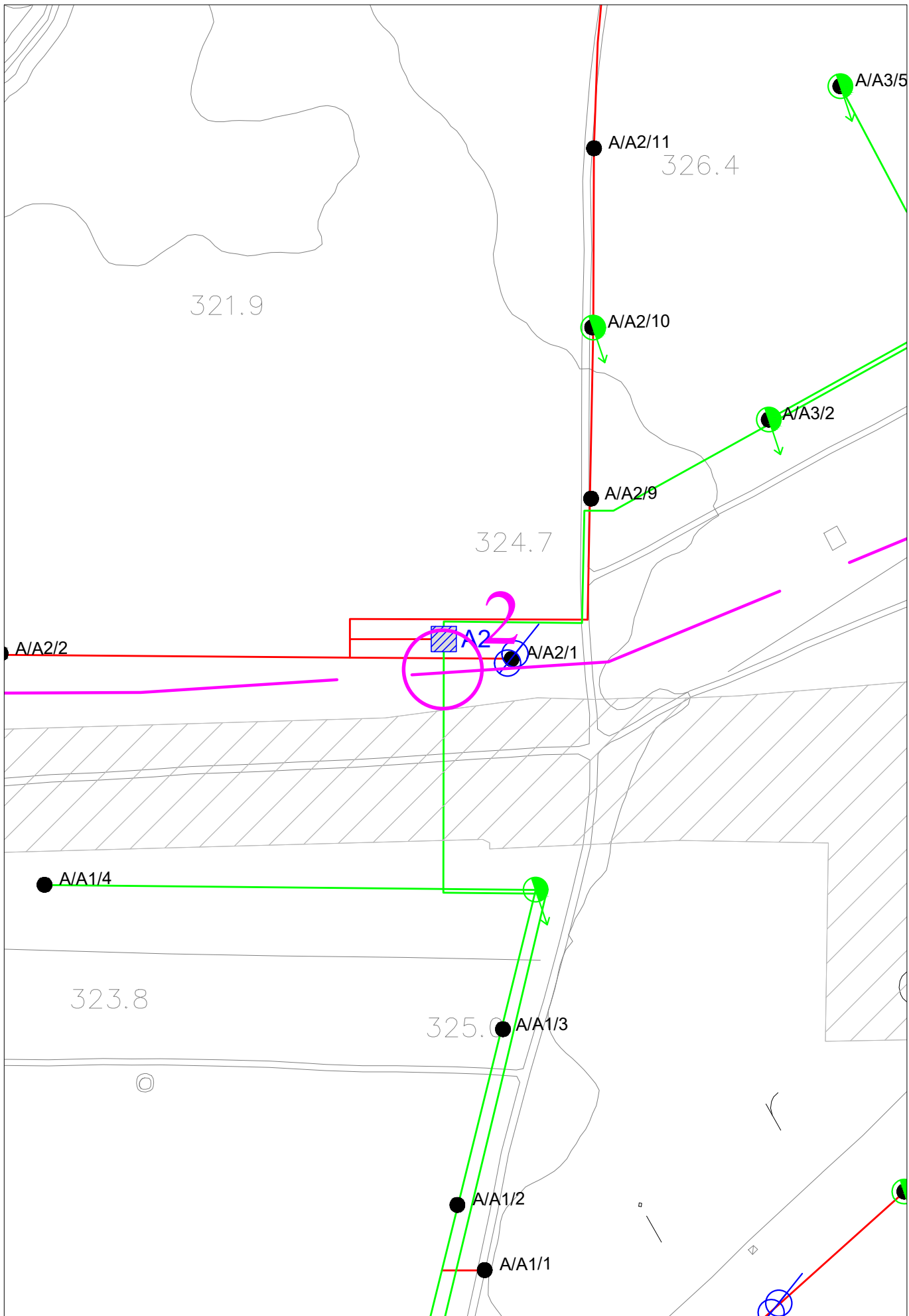
ATTRAVERSAMENTO: 2



ORTOFOTO - 1:2000



STRALCIO CATASTALE - 1:2000

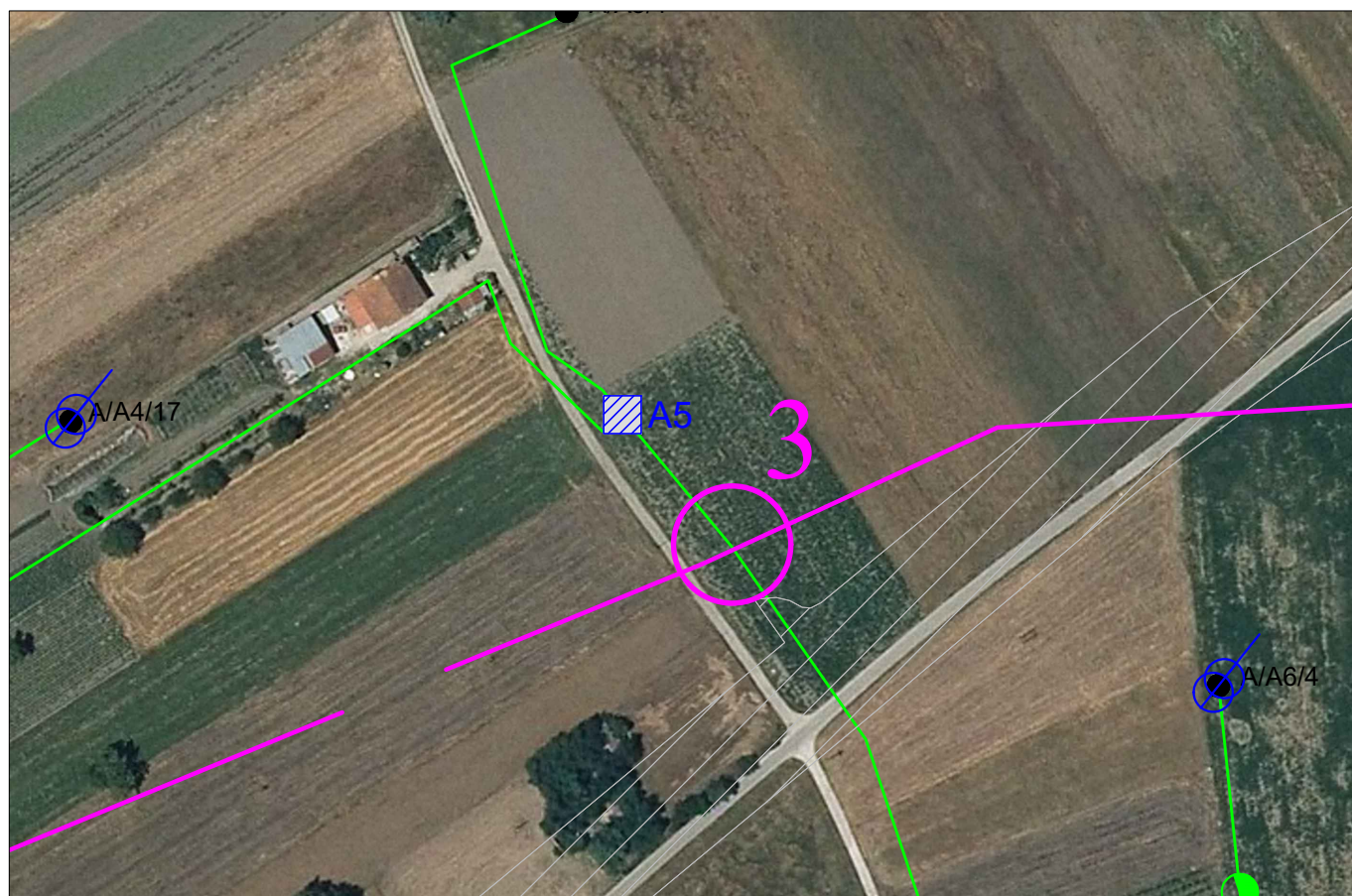


STRALCIO AEROFOTOGRAMMETRICO - 1:2000

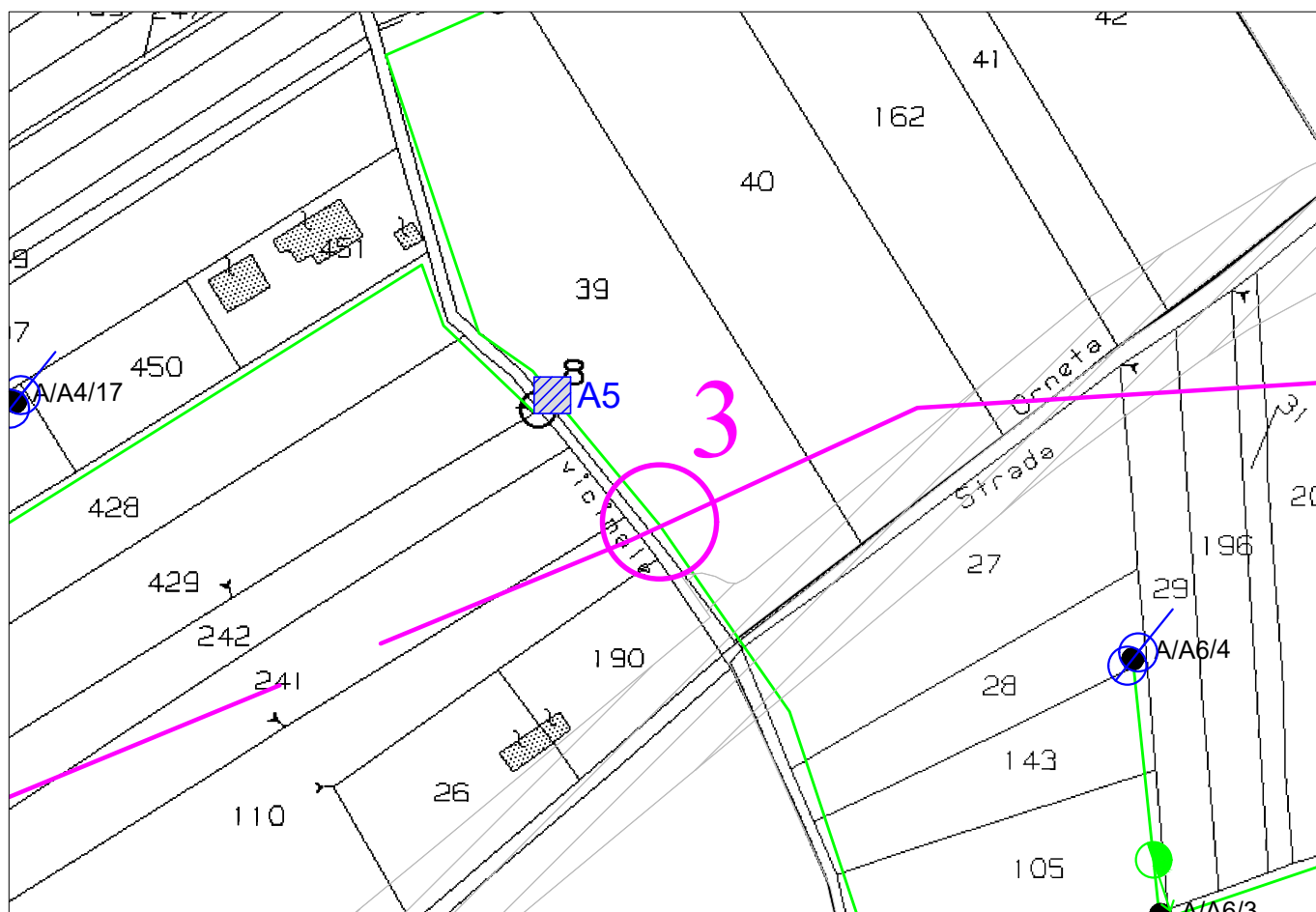


ATTRAVERSAMENTO 2

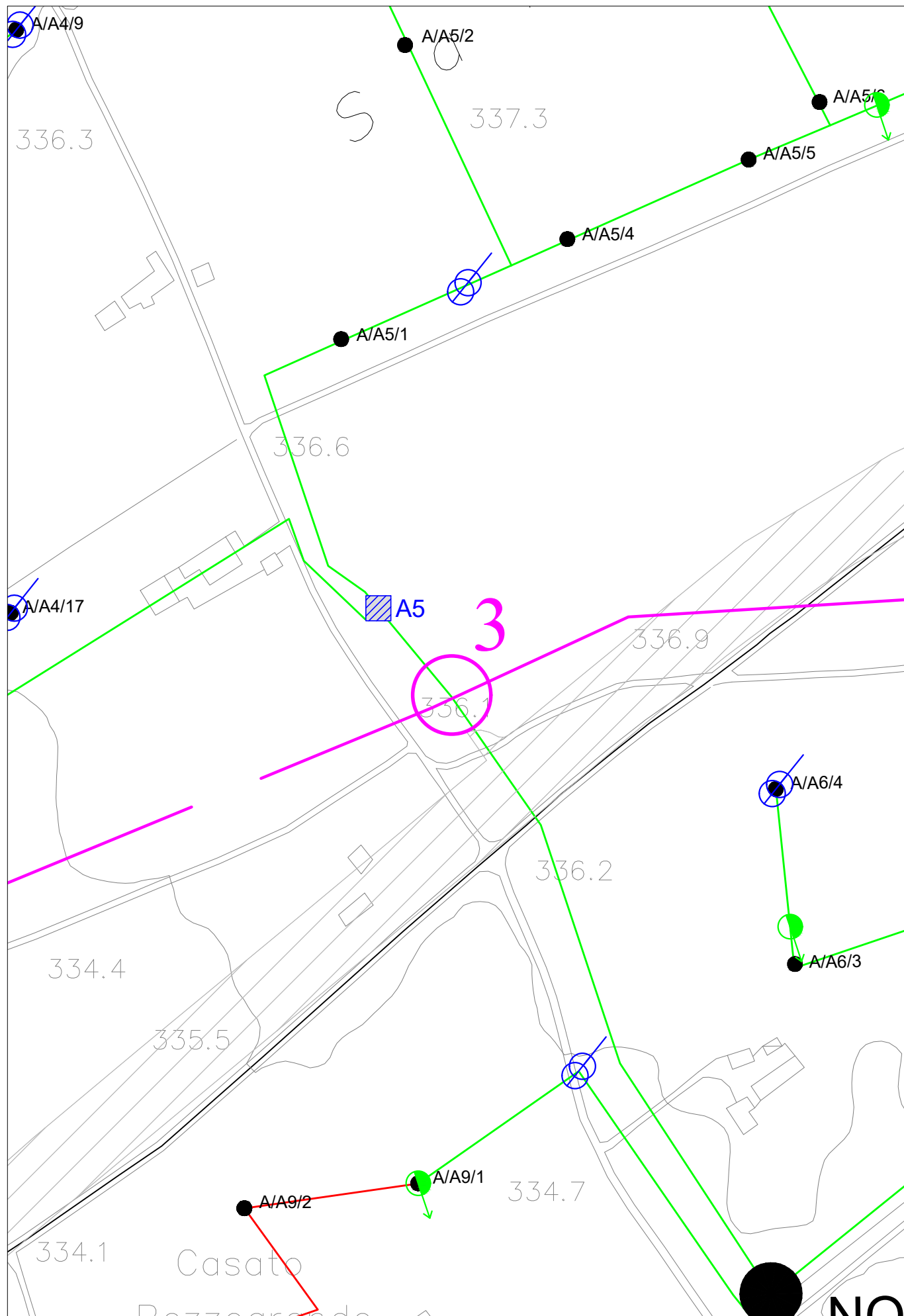
ATTRAVERSAMENTO: 3



ORTOFOTO - 1:2000



STRALCIO CATASTALE - 1:2000



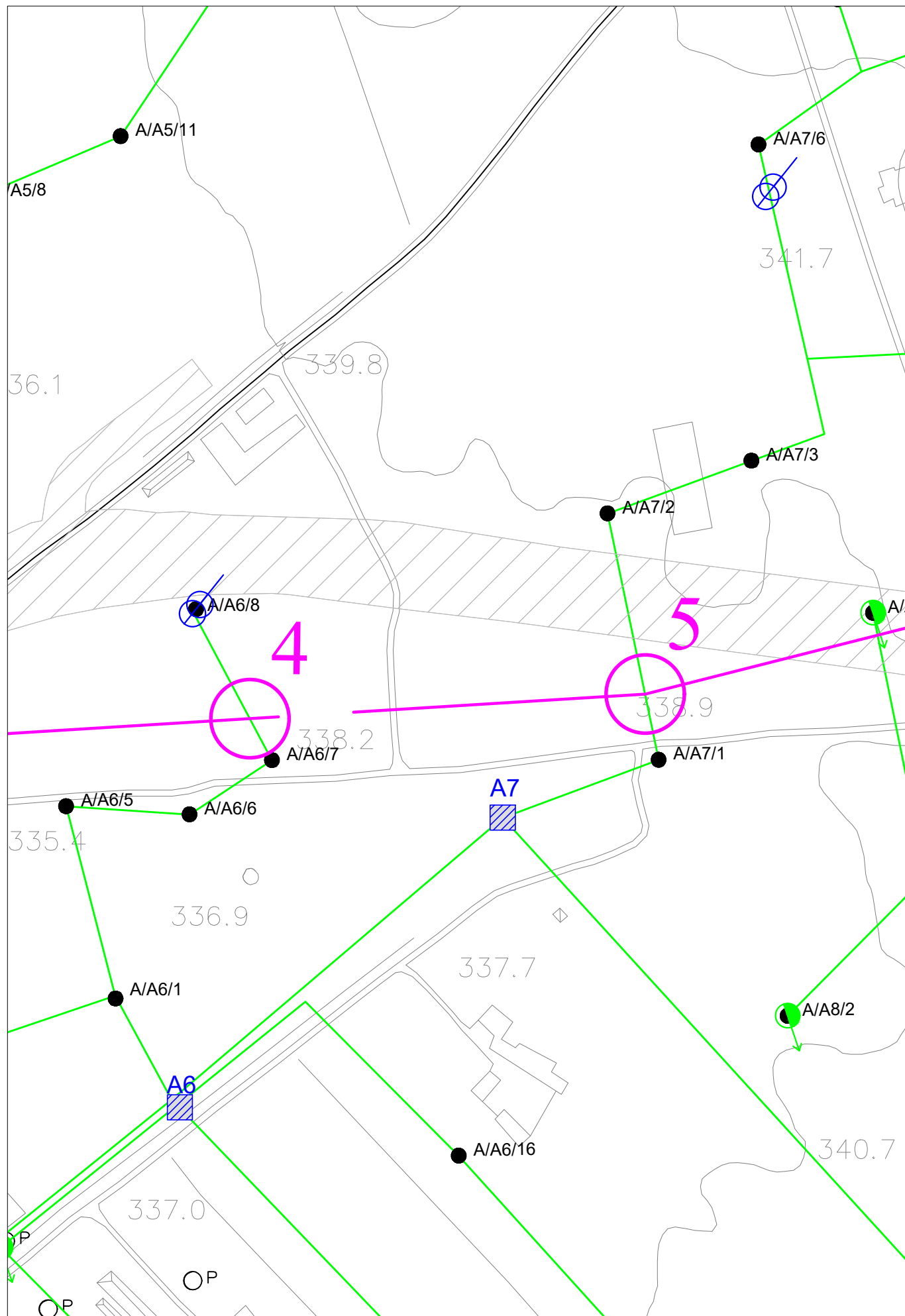
STRALCIO AEROFOTOGRAMMETRICO - 1:2000



ATTRAVERSAMENTO 3

The map displays a cadastral layout with numerous parcels, each identified by a number. A network of green lines connects several points labeled A/A6/1, A/A6/5, A/A6/6, A/A6/7, A/A6/8, A/A7/1, A/A7/2, and A/A7/3. A blue square labeled A7 is located near the bottom center. Two large pink circles, numbered 4 and 5, are drawn on the map, highlighting specific areas. The map includes various numerical identifiers for parcels and roads, as well as a scale bar at the bottom.

STRALCIO CATASTALE - 1:2000



STRALCIO AEROFOTOGRAMMETRICO - 1:2000

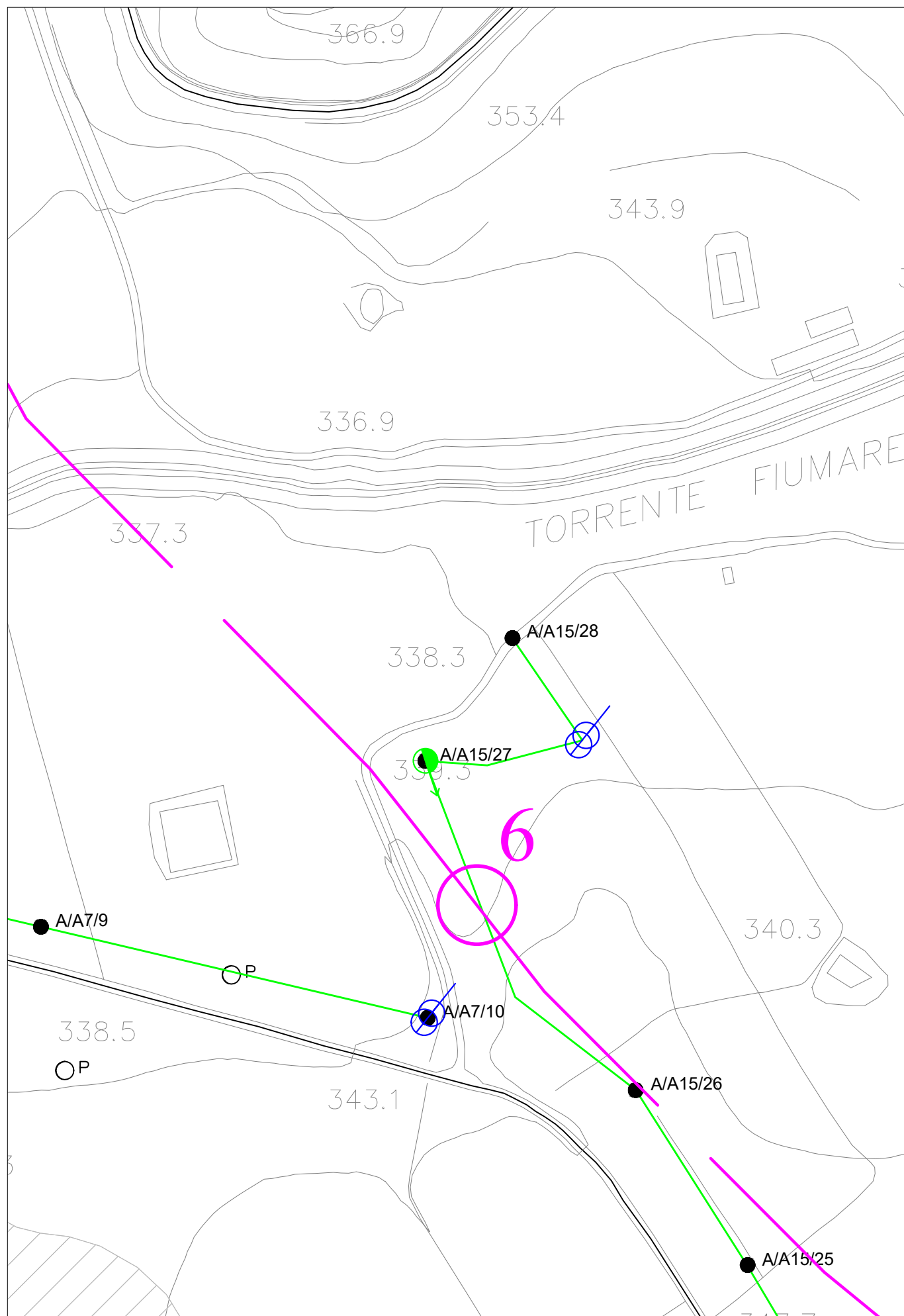


ATTRAVERSAMENTO 4



ATTRAVERSAMENTO 5

STRALCIO CATASTALE - 1:2000

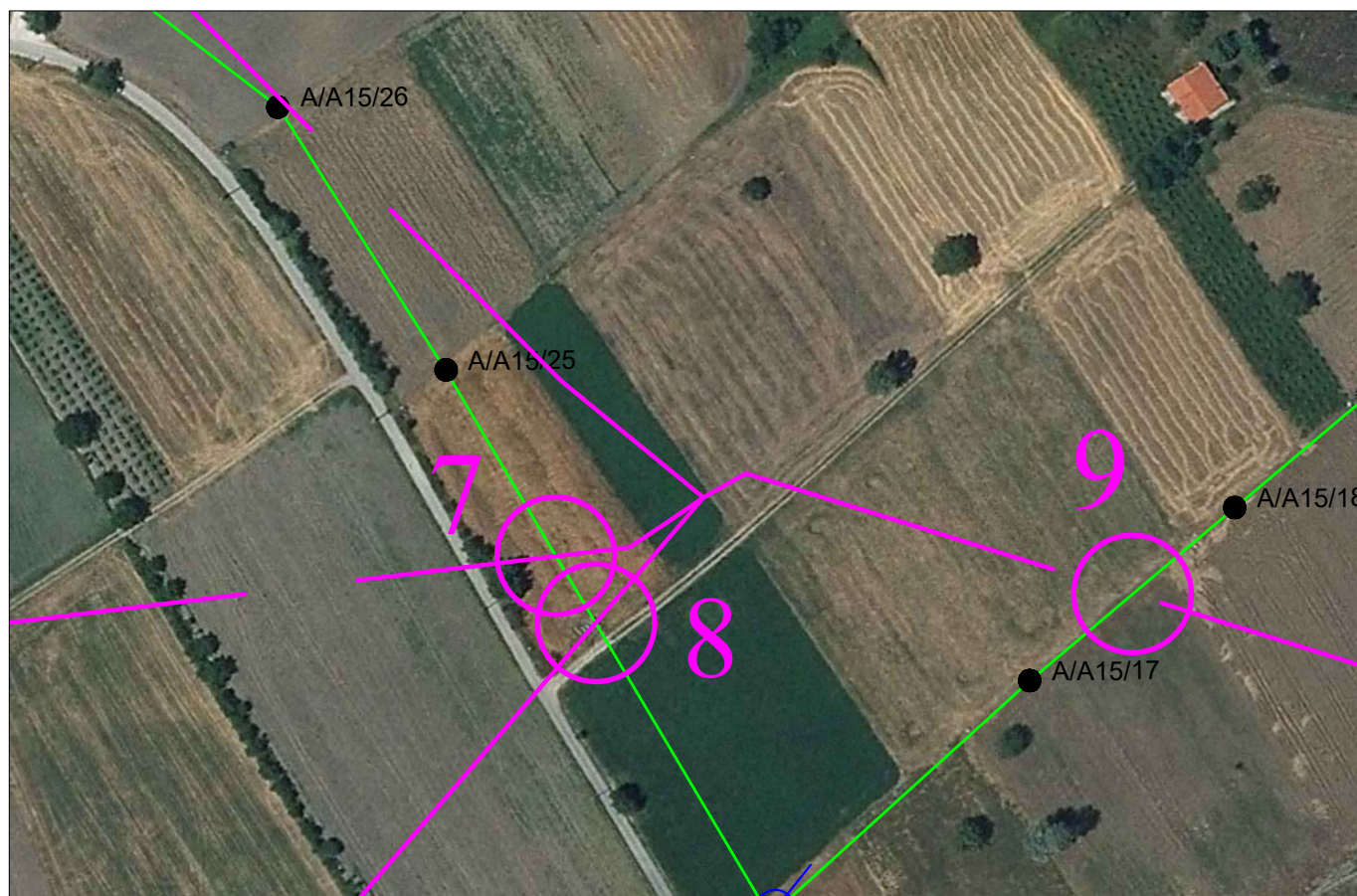


STRALCIO AEROFOTOGRAMMETRICO - 1:2000

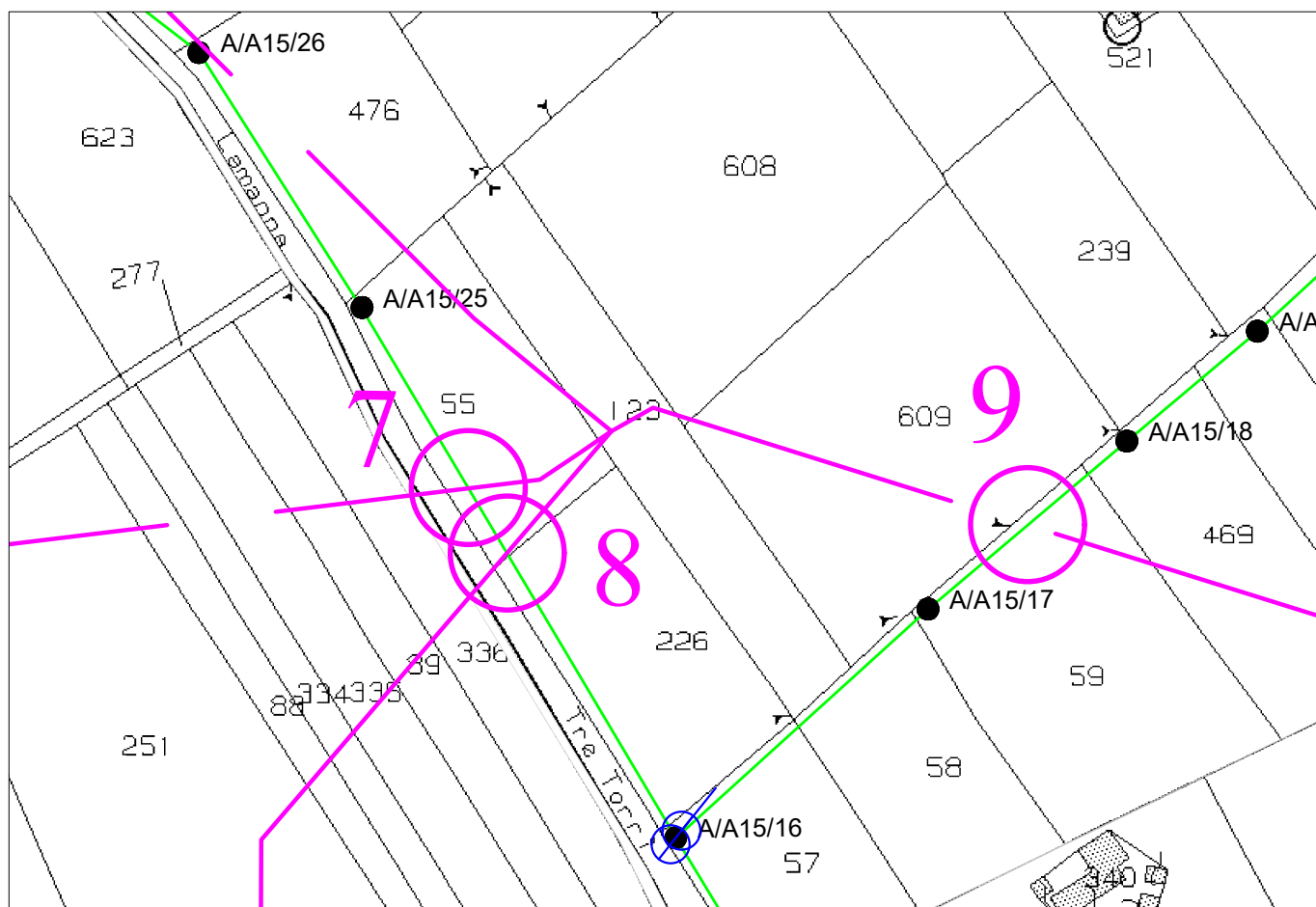


ATTRAVERSAMENTO 6

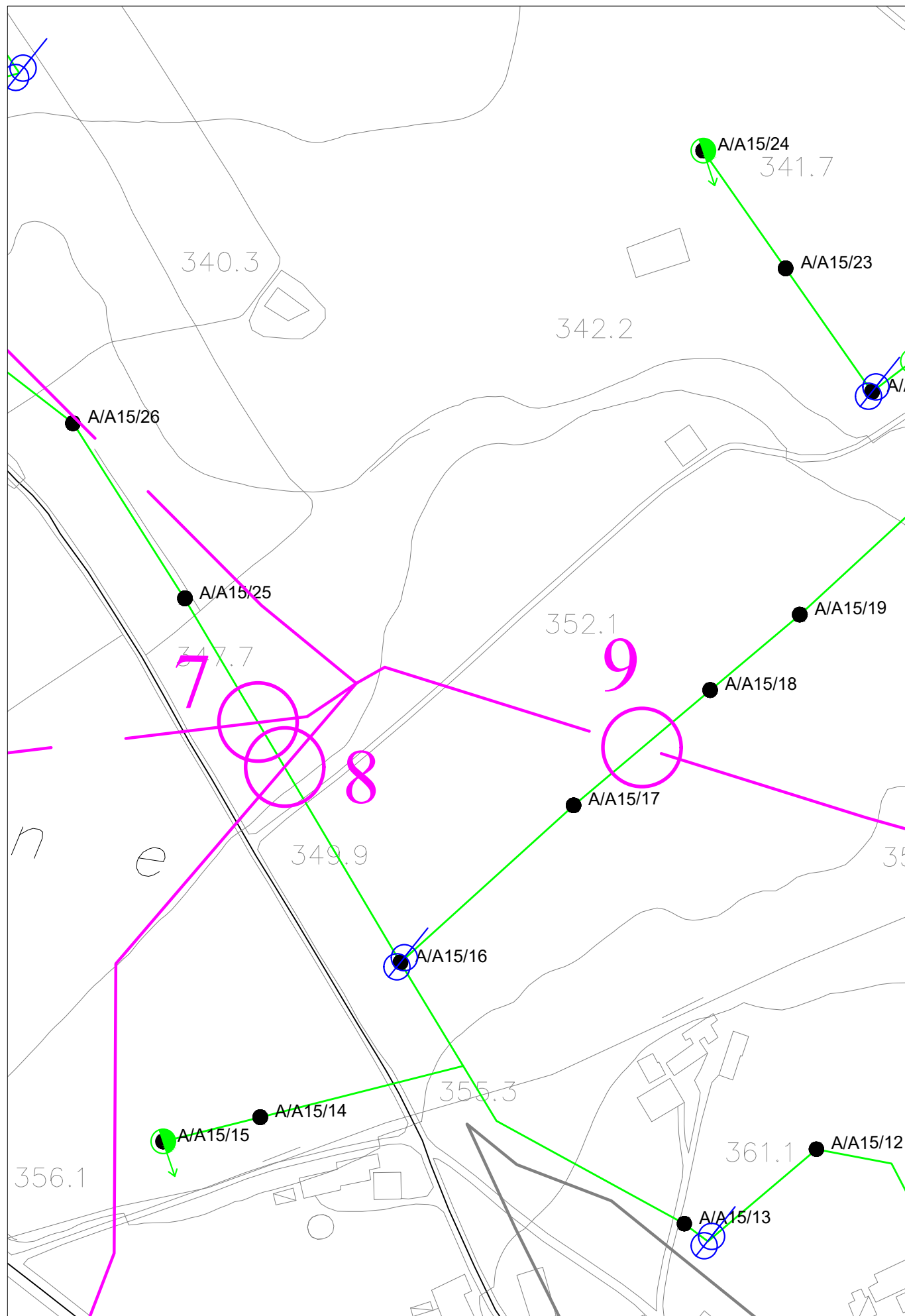
ATTRAVERSAMENTO: 7 - 8 - 9



ORTOFOTO - 1:2000



STRALCIO CATASTALE - 1:2000



STRALCIO AEROFOTOGRAMMETRICO - 1:2000



ATTRAVERSAMENTO 7

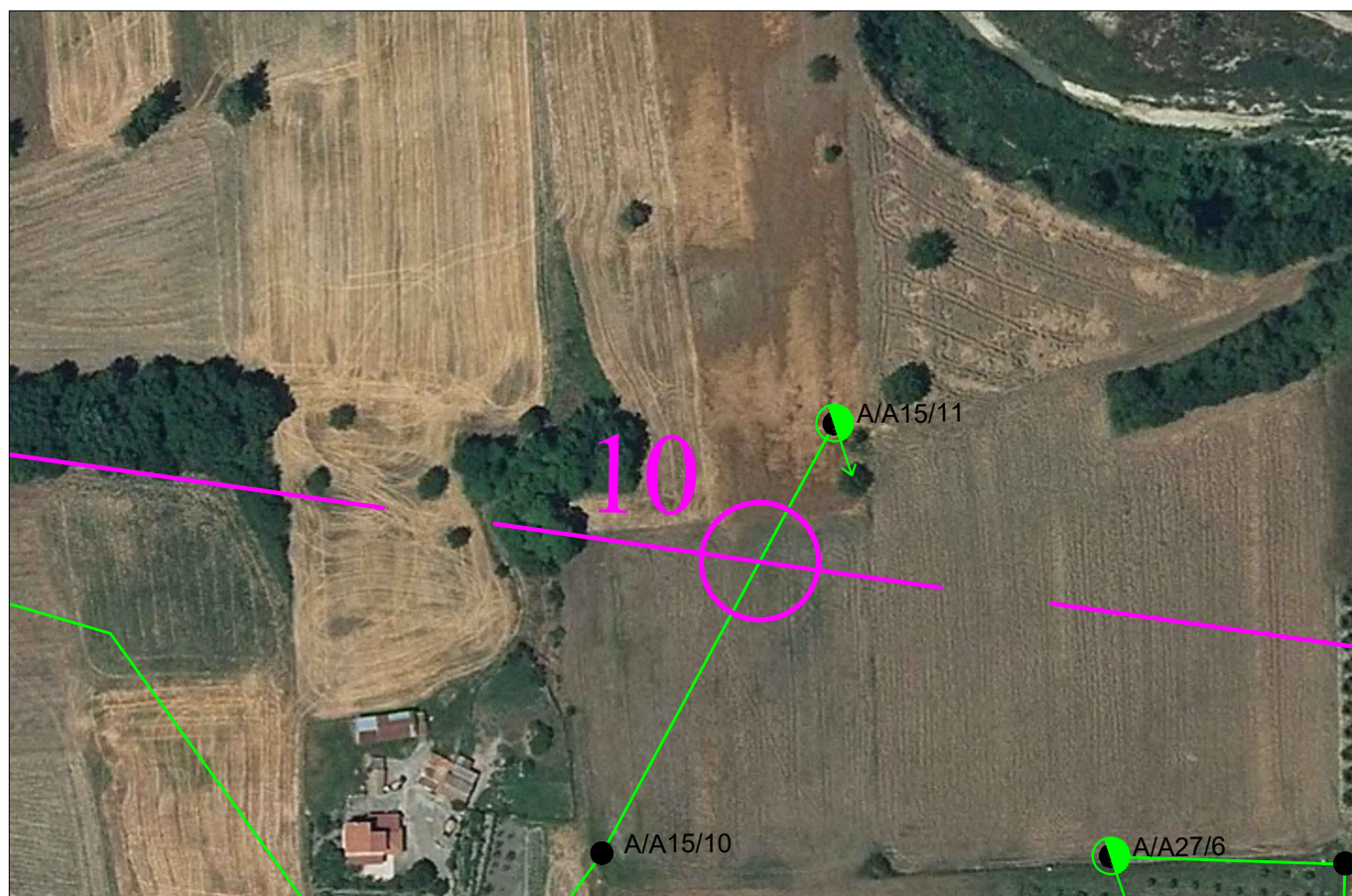


ATTRAVERSAMENTO 8

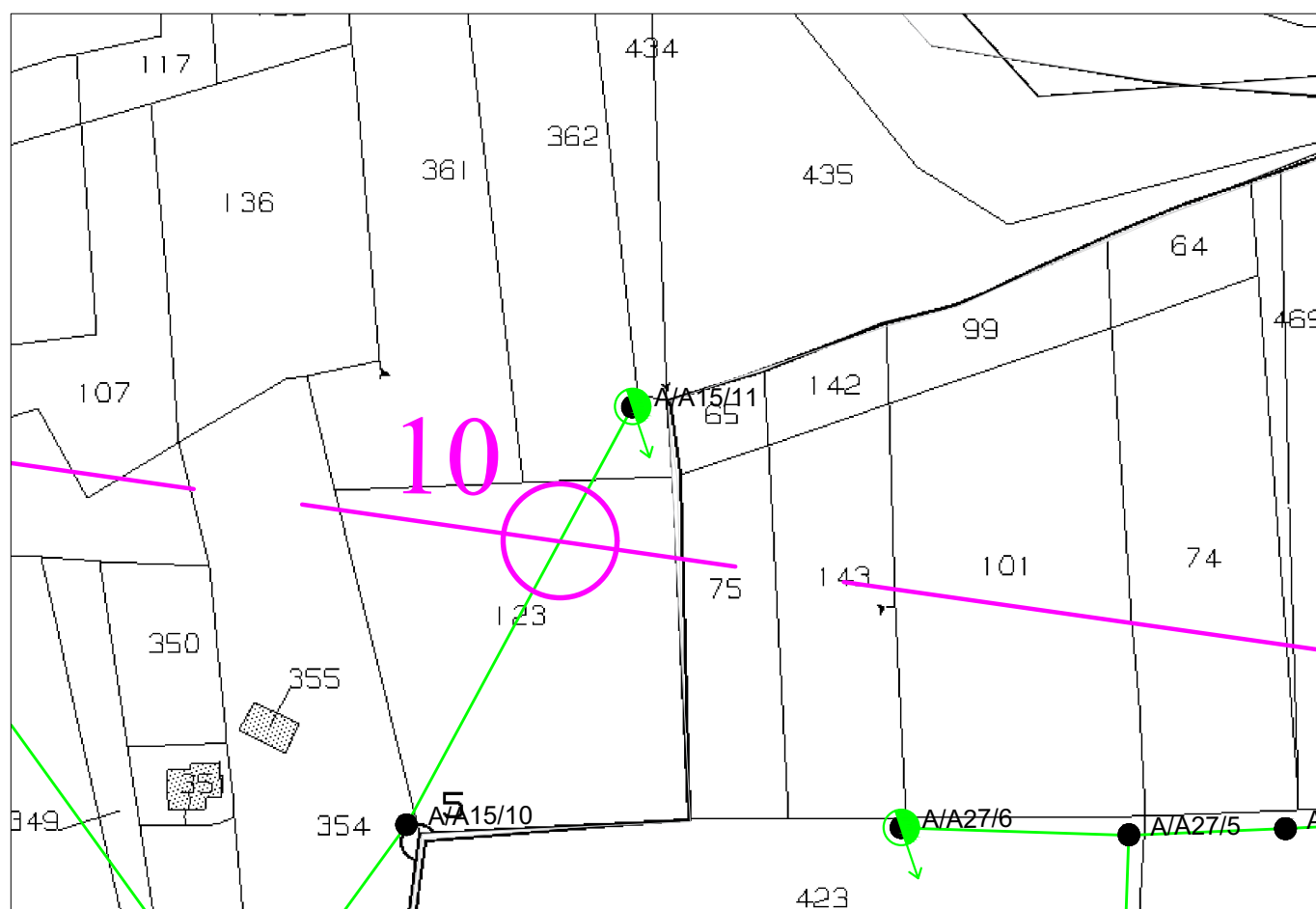


ATTRAVERSAMENTO 9

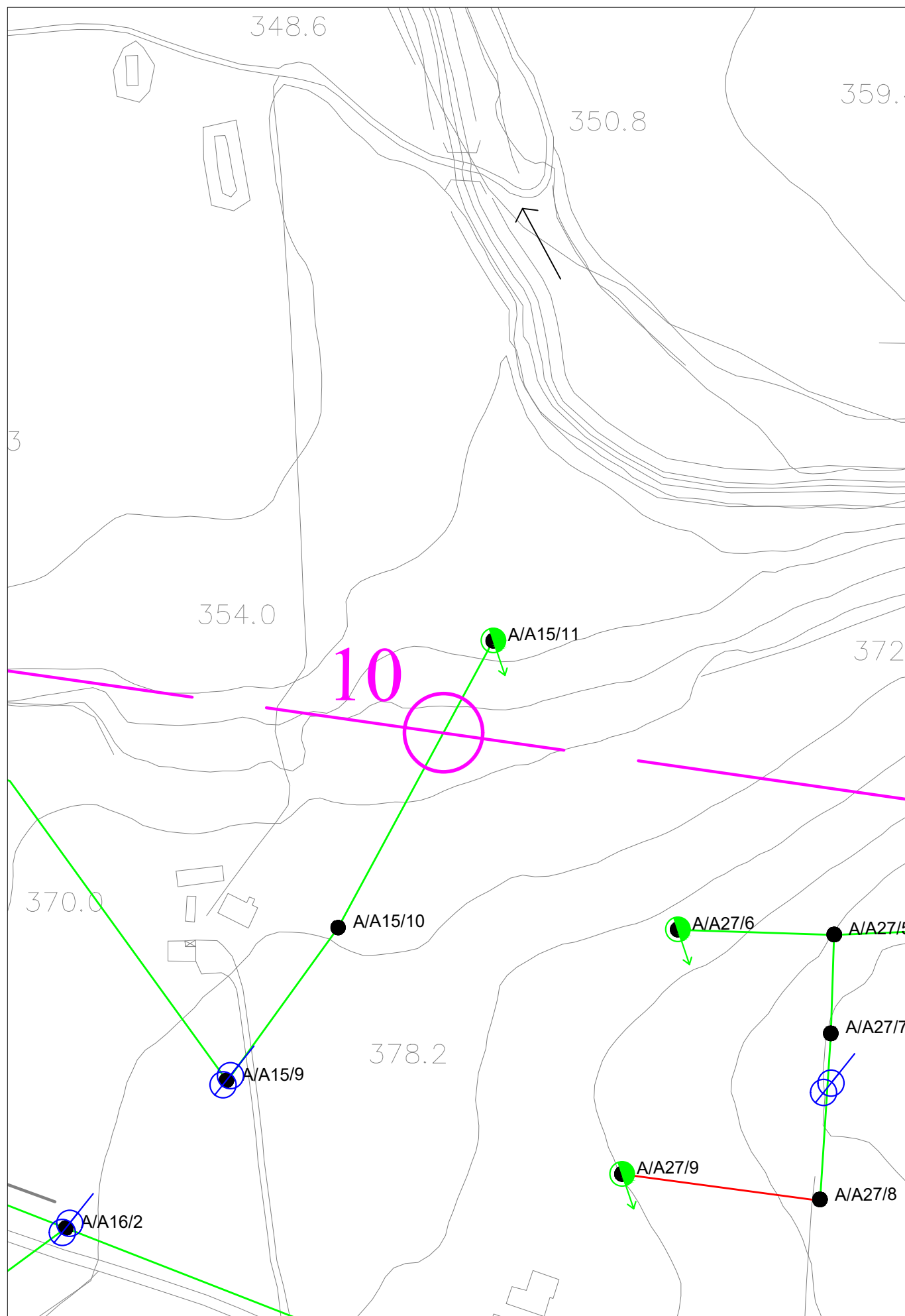
ATTRAVERSAMENTO: 10



ORTOFOTO - 1:2000



STRALCIO CATASTALE - 1:2000

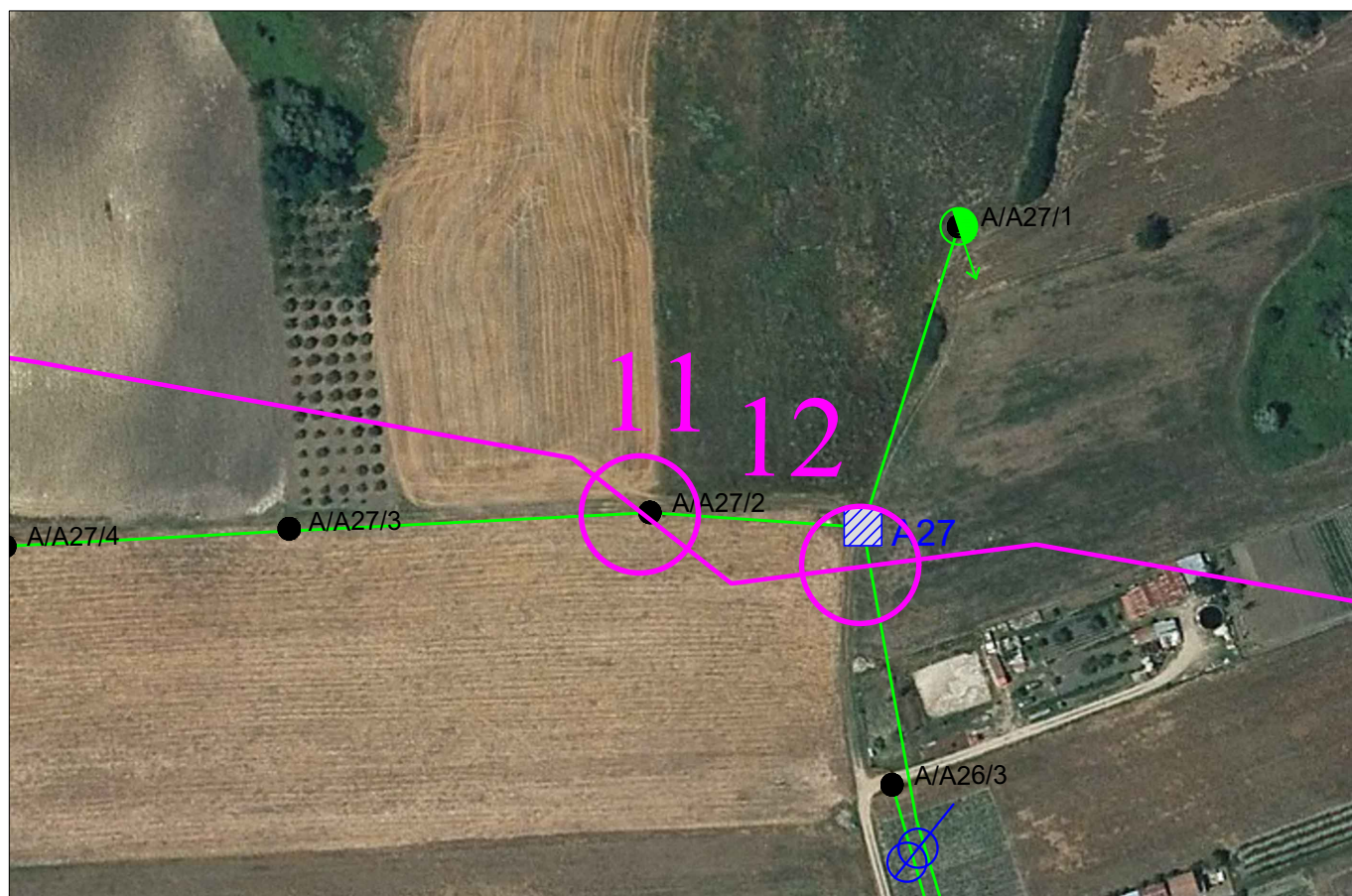


STRALCIO AEROFOTOGRAMMETRICO - 1:2000

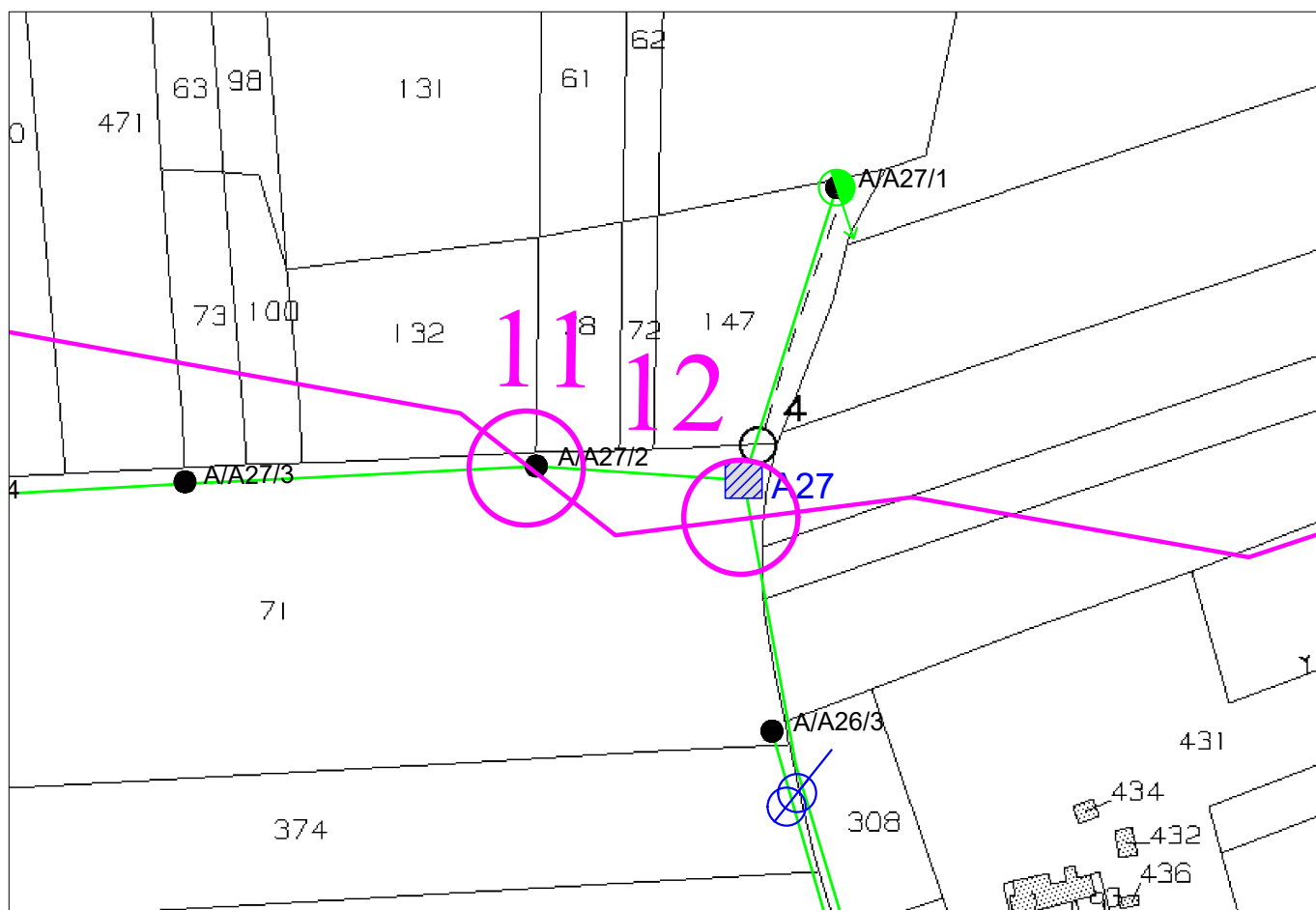


ATTRAVERSAMENTO 10

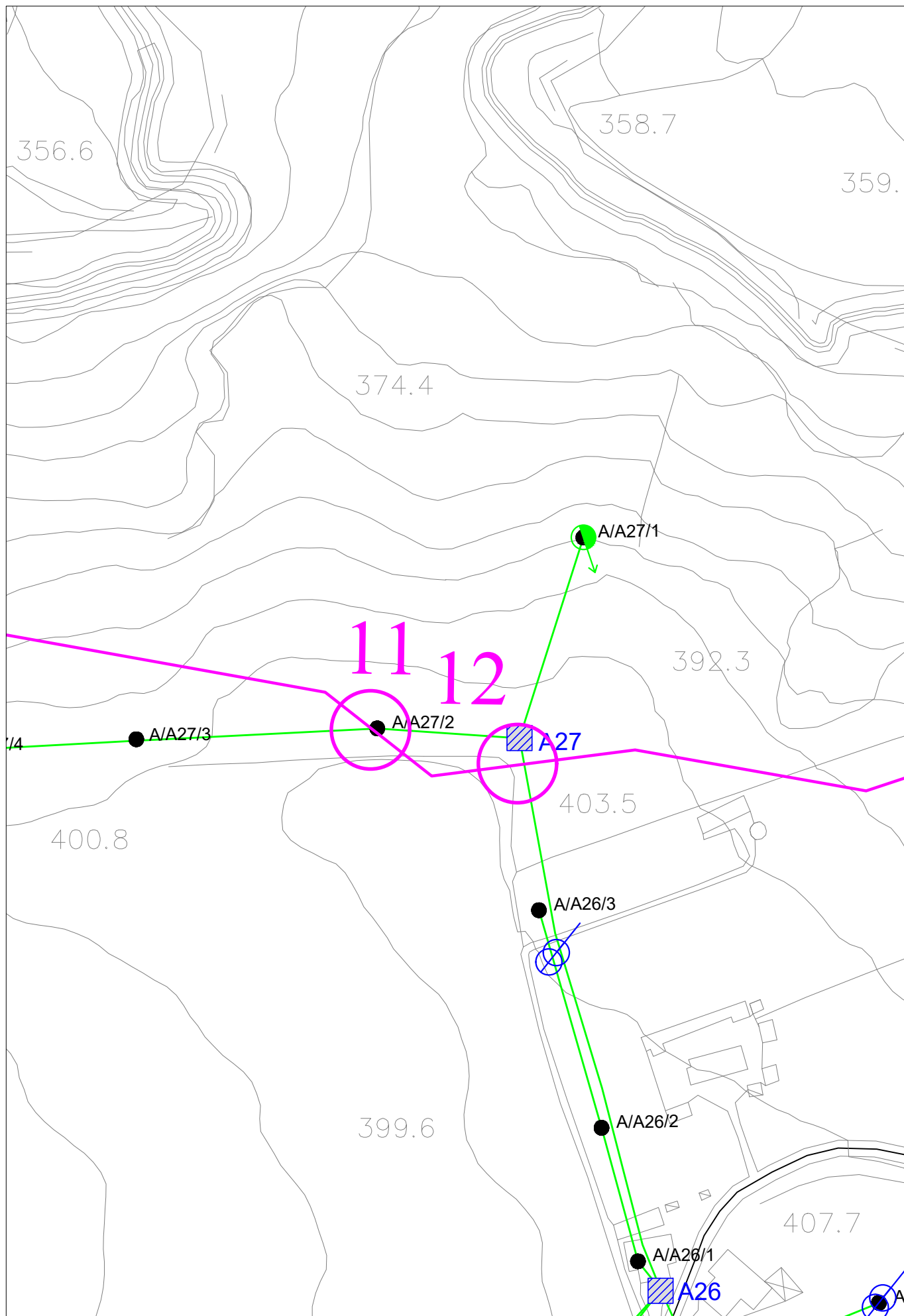
ATTRAVERSAMENTO: 11 - 12



ORTOFOTO - 1:2000



STRALCIO CATASTALE - 1:2000

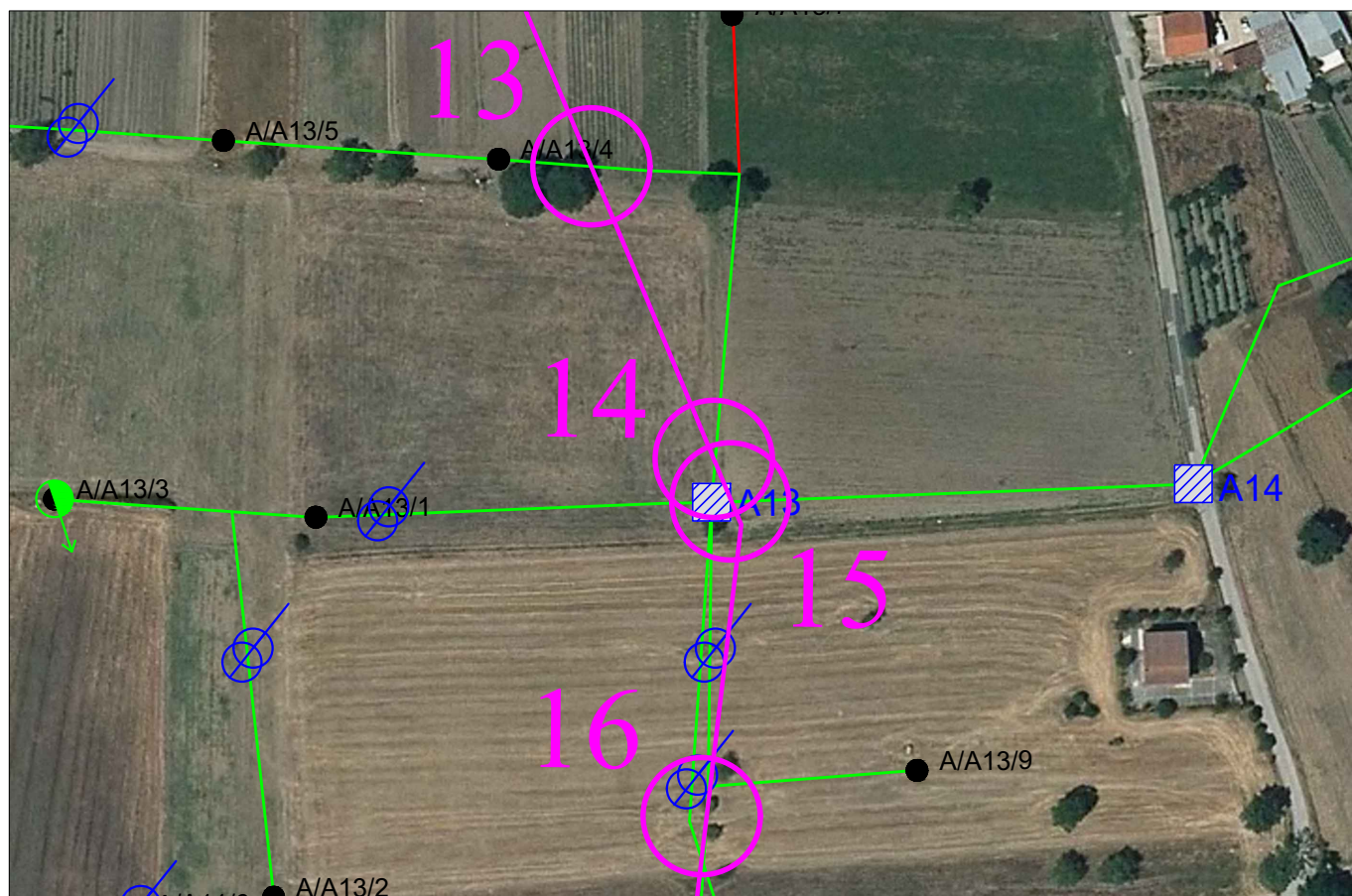


STRALCIO AEROFOTOGRAMMETRICO - 1:2000

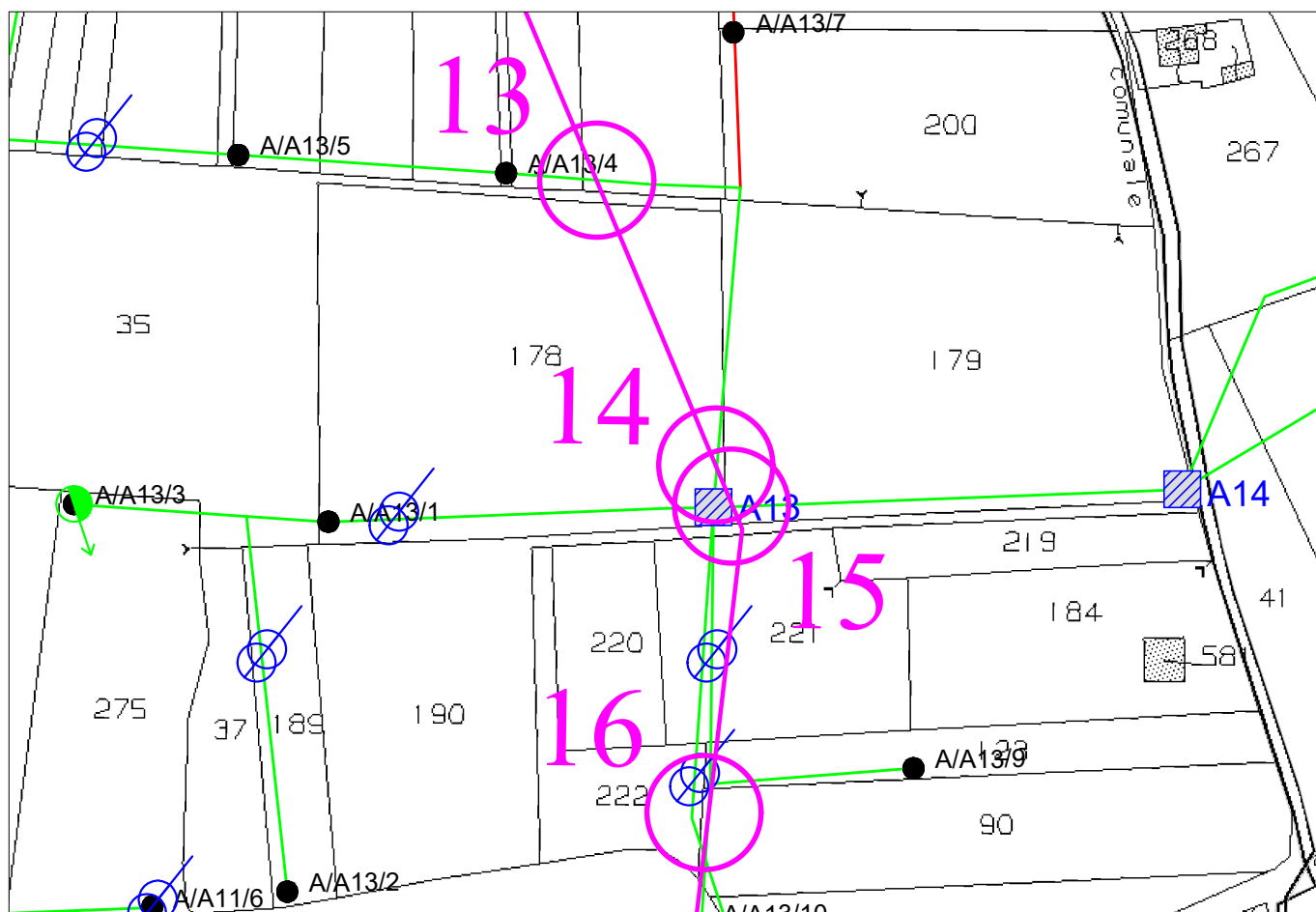


ATTRAVERSAMENTO 11 - 12

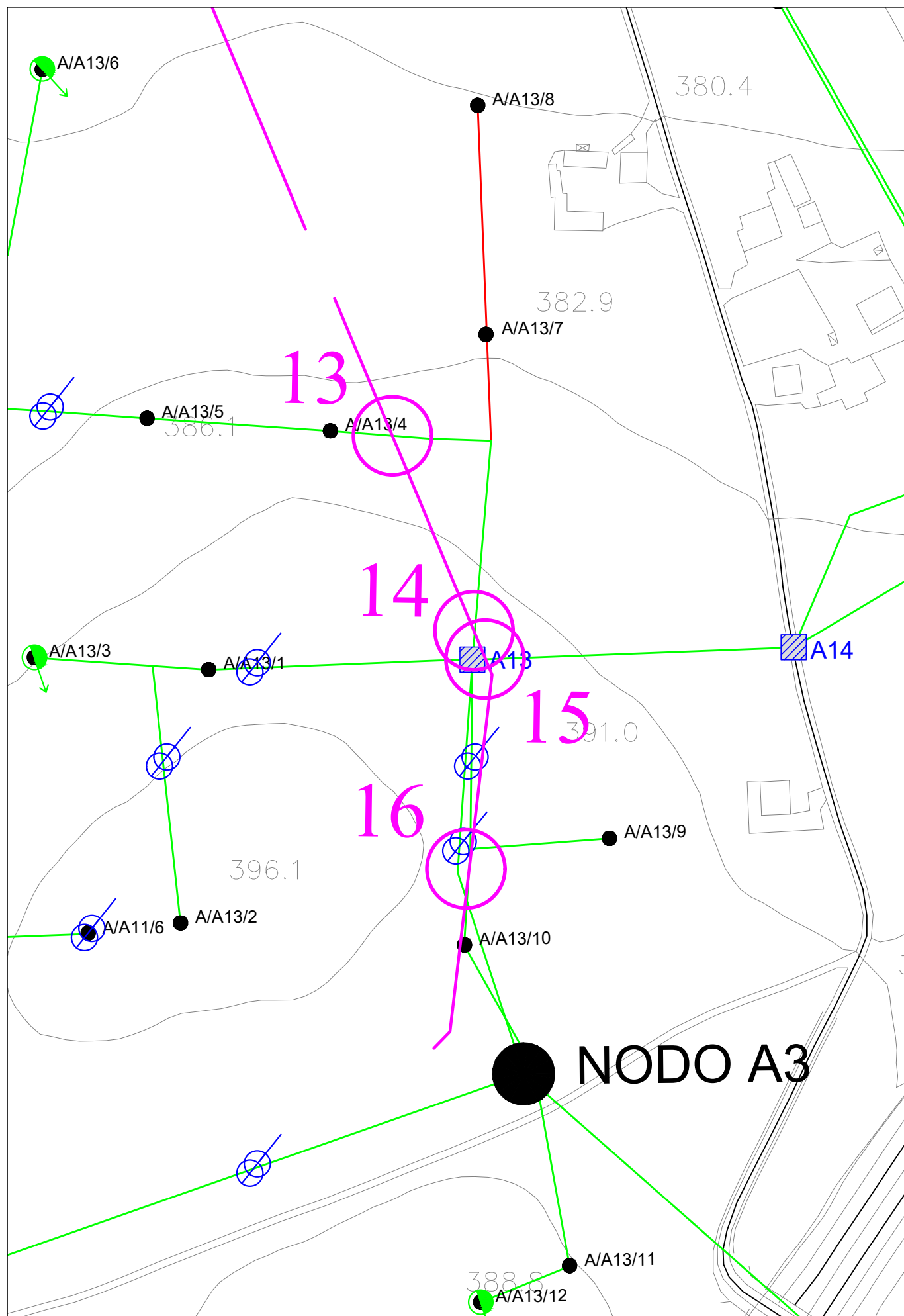
ATTRAVERSAMENTO: 13 - 14 - 15 - 16



ORTOFOTO - 1:2000



STRALCIO CATASTALE - 1:2000



STRALCIO AEROFOTOGRAMMETRICO - 1:2000



ATTRAVERSAMENTO 13



ATTRAVERSAMENTO 14 - 15



ATTRAVERSAMENTO 16

